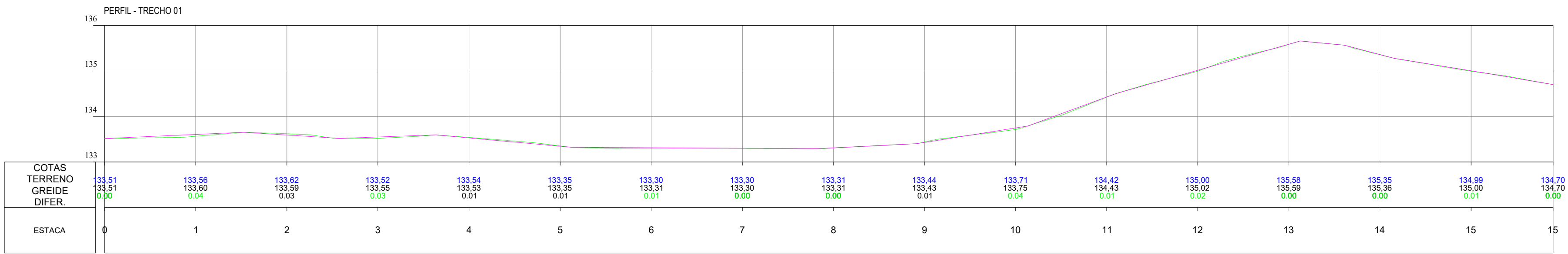
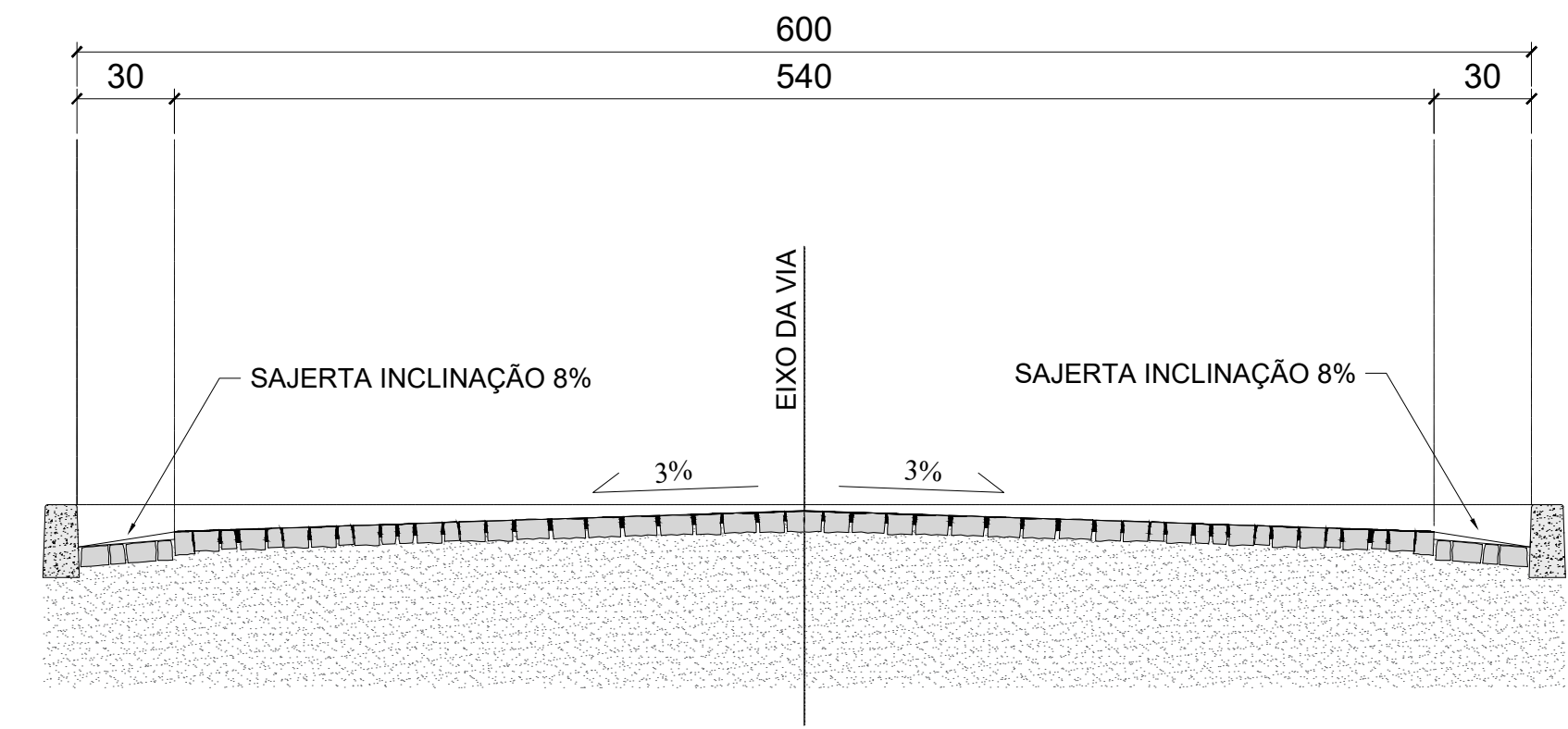


1 PLANTA - RUA 01 (POVOADO SÃO FRANCISCO)



2 PERFIL - RUA 01 (POVOADO SÃO FRANCISCO)



3 DETALHES

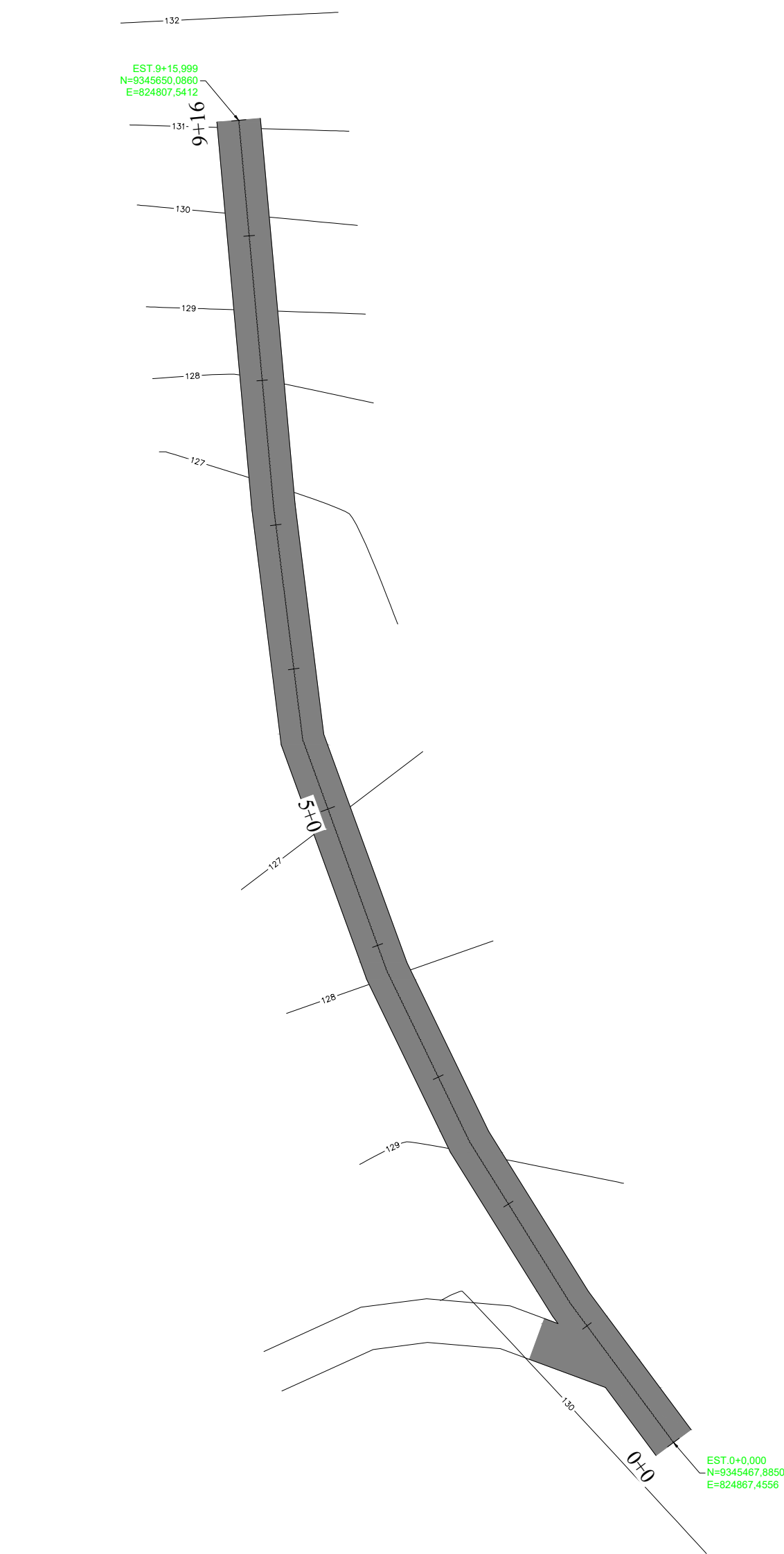
LEGENDA - PLANTA BAIXA

- Eixo da via
Via a pavimentar

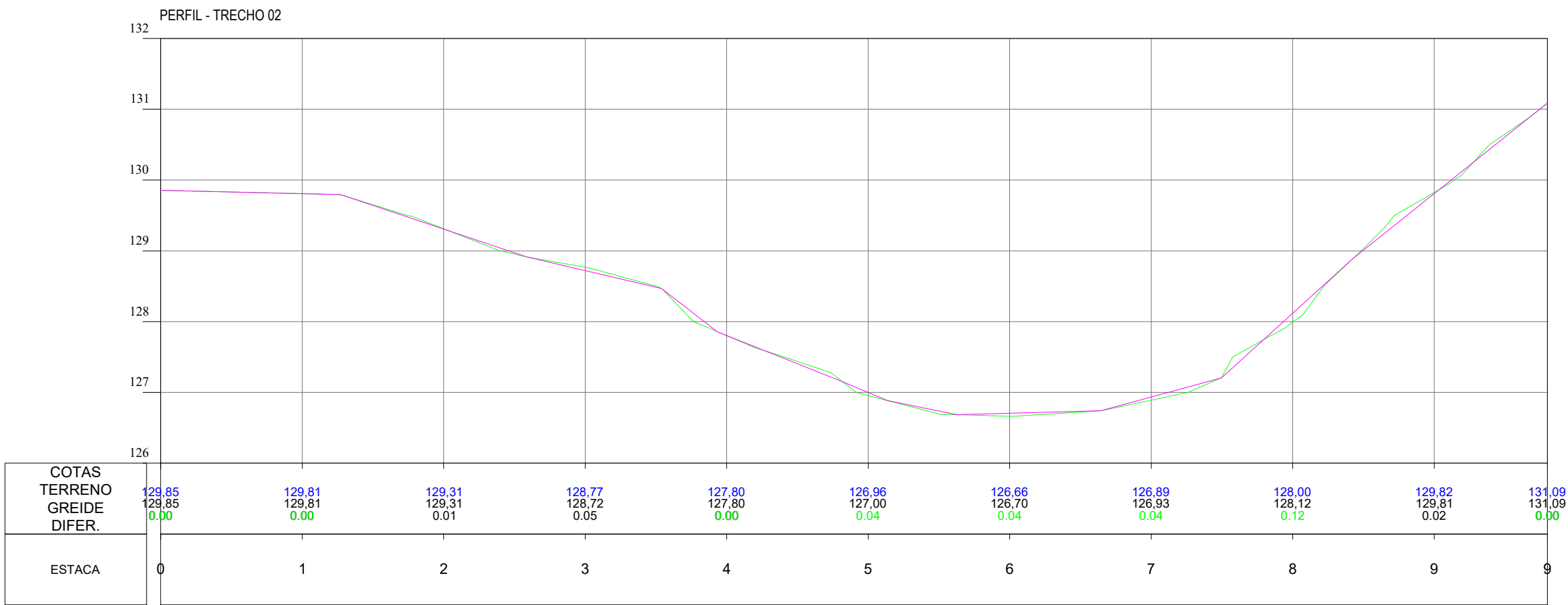
LEGENDA - PERFIL LONGITUDINAL

- Terreno
Greide Projetado

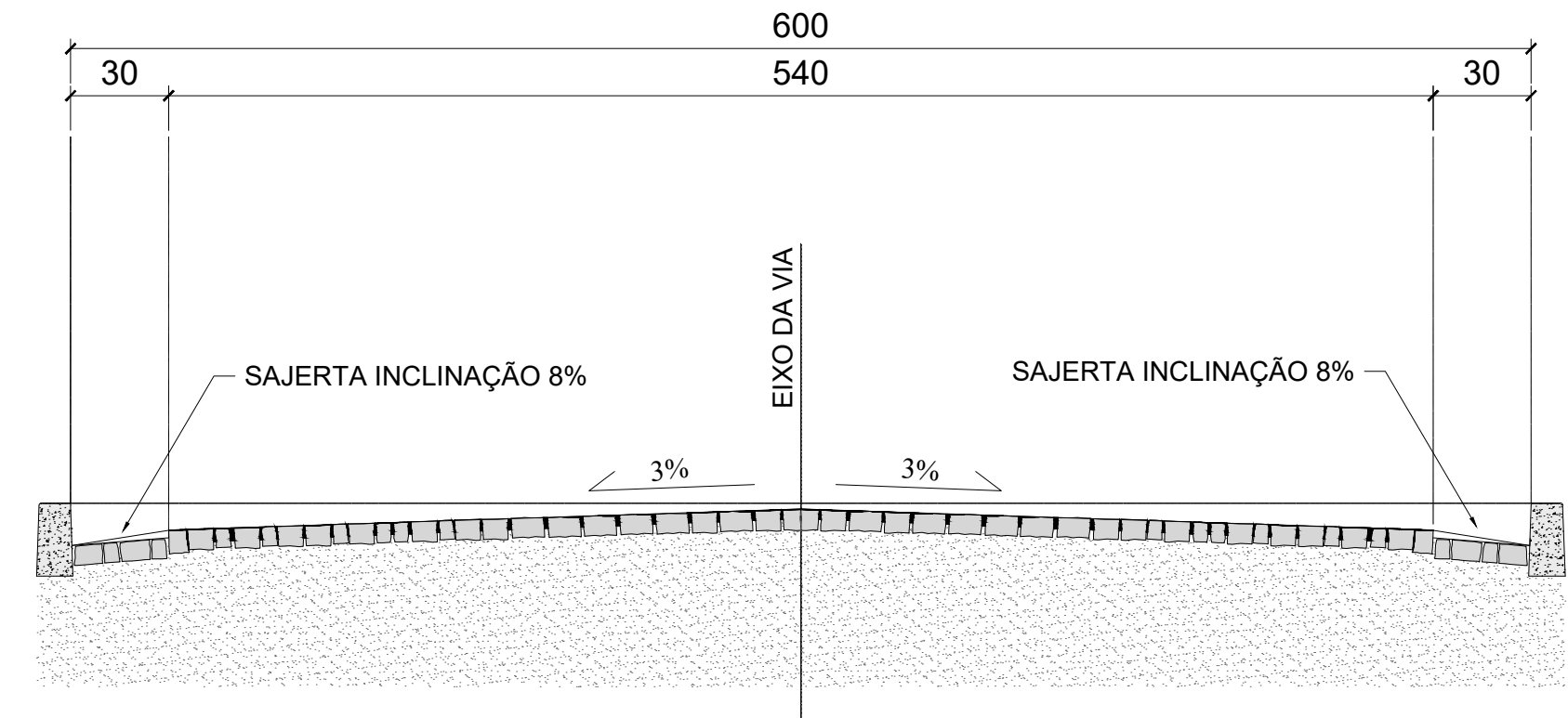




1 PLANTA - RUA 02 (POVOADO SÃO FRANCISCO)



2 PERFIL - RUA 02 (POVOADO SÃO FRANCISCO)



3 DETALHES

LEGENDA - PLANTA BAIXA

Eixo da via
Via a pavimentar


LEGENDA - PERFIL LONGITUDINAL

Terreno
Greide Projetado

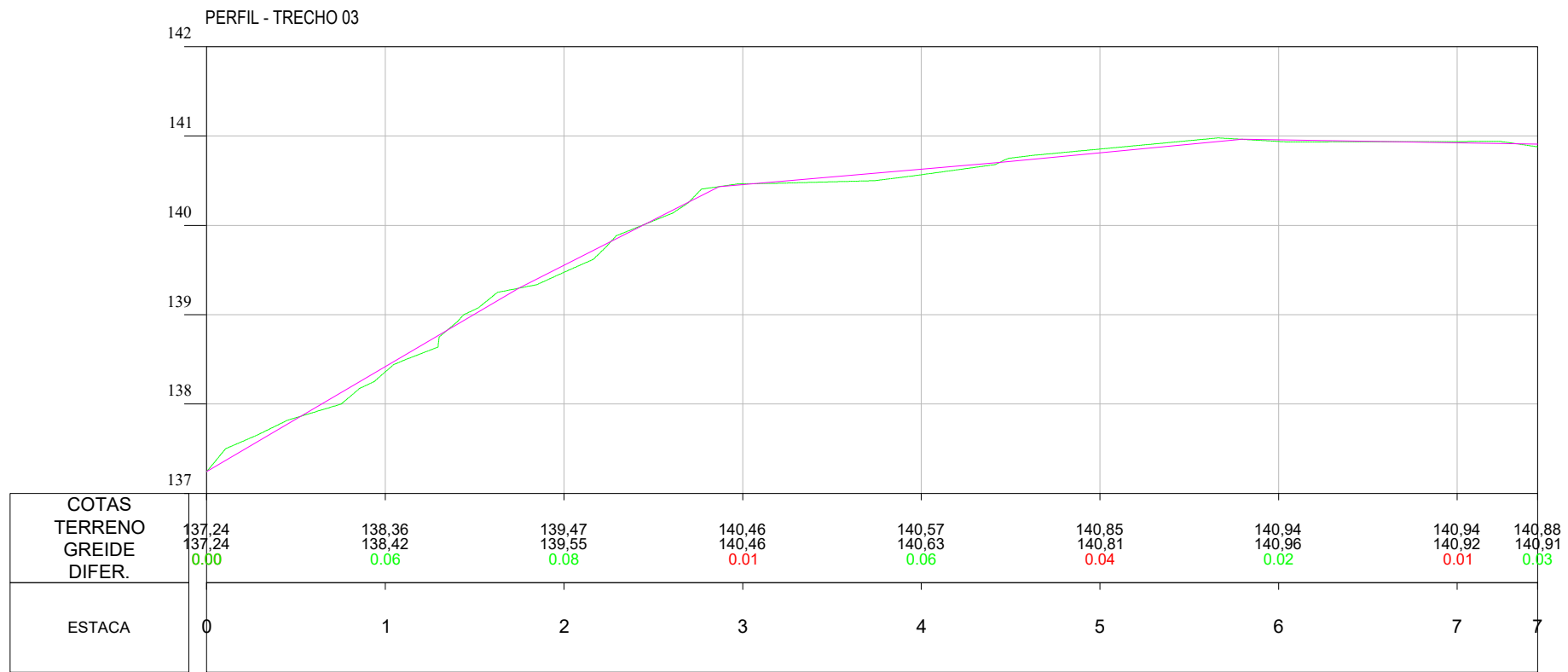


Google Earth

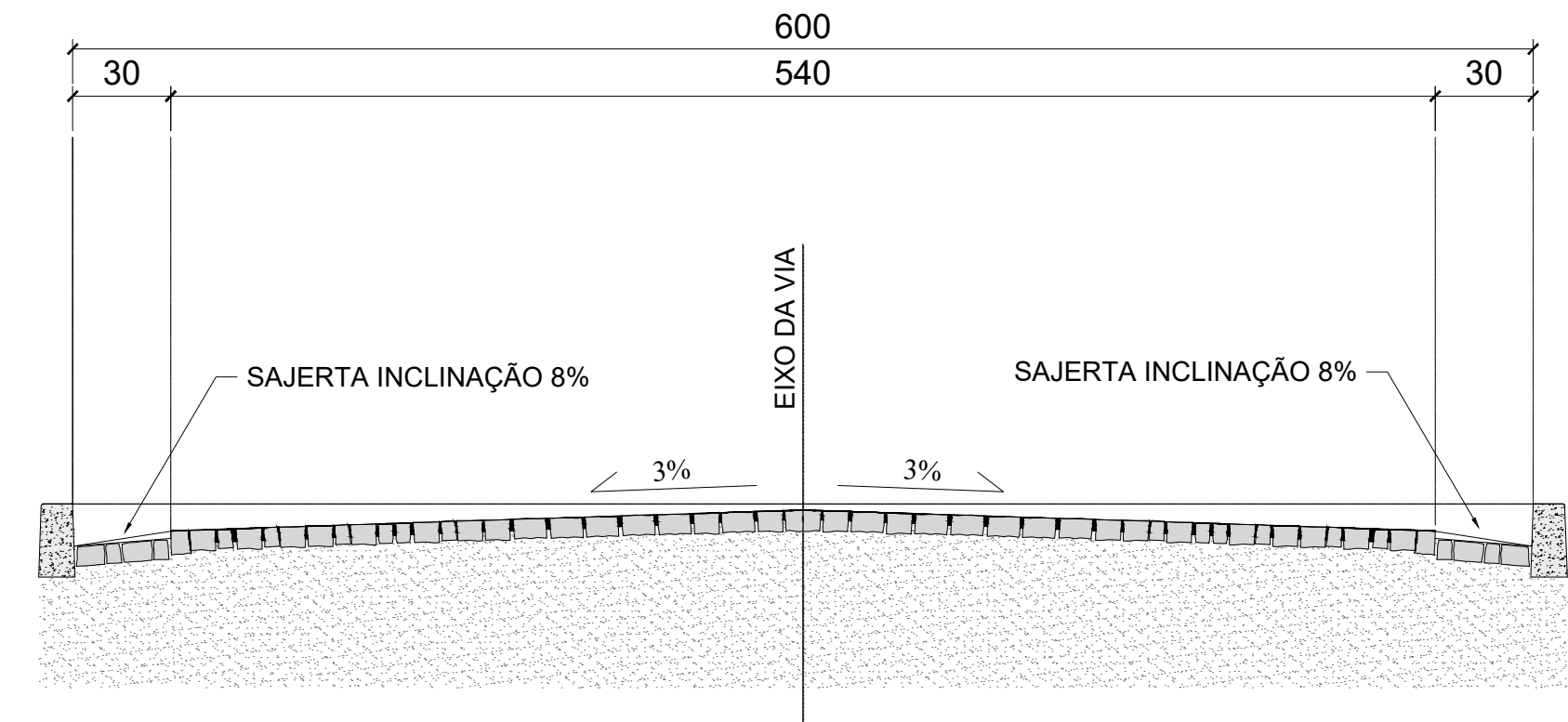
Image © 2025 Airbus



1 PLANTA - RUA 03 (POVOADO SÃO FRANCISCO)



2 PERFIL - RUA 03 (POVOADO SÃO FRANCISCO)



3 DETALHES

LEGENDA - PLANTA BAIXA

- Eixo da via 0+0
- Via a pavimentar

LEGENDA - PERFIL LONGITUDINAL

- Terreno
- Greide Projetado

